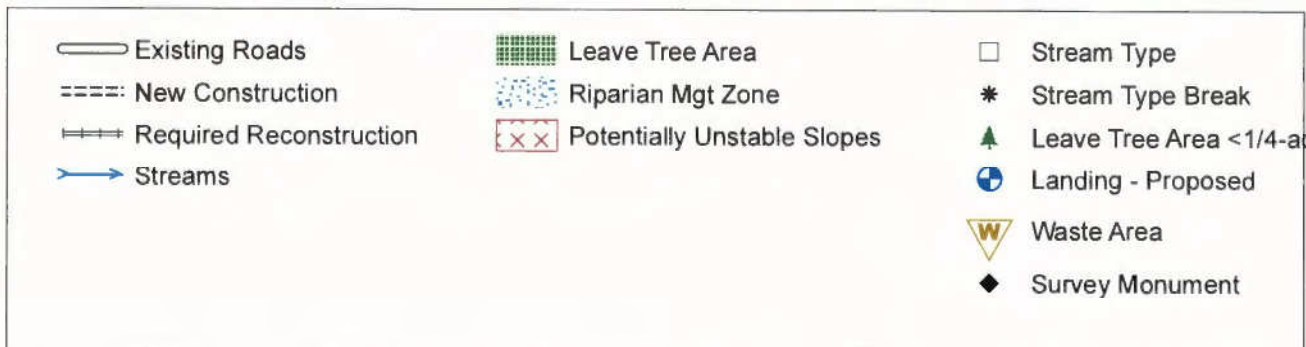
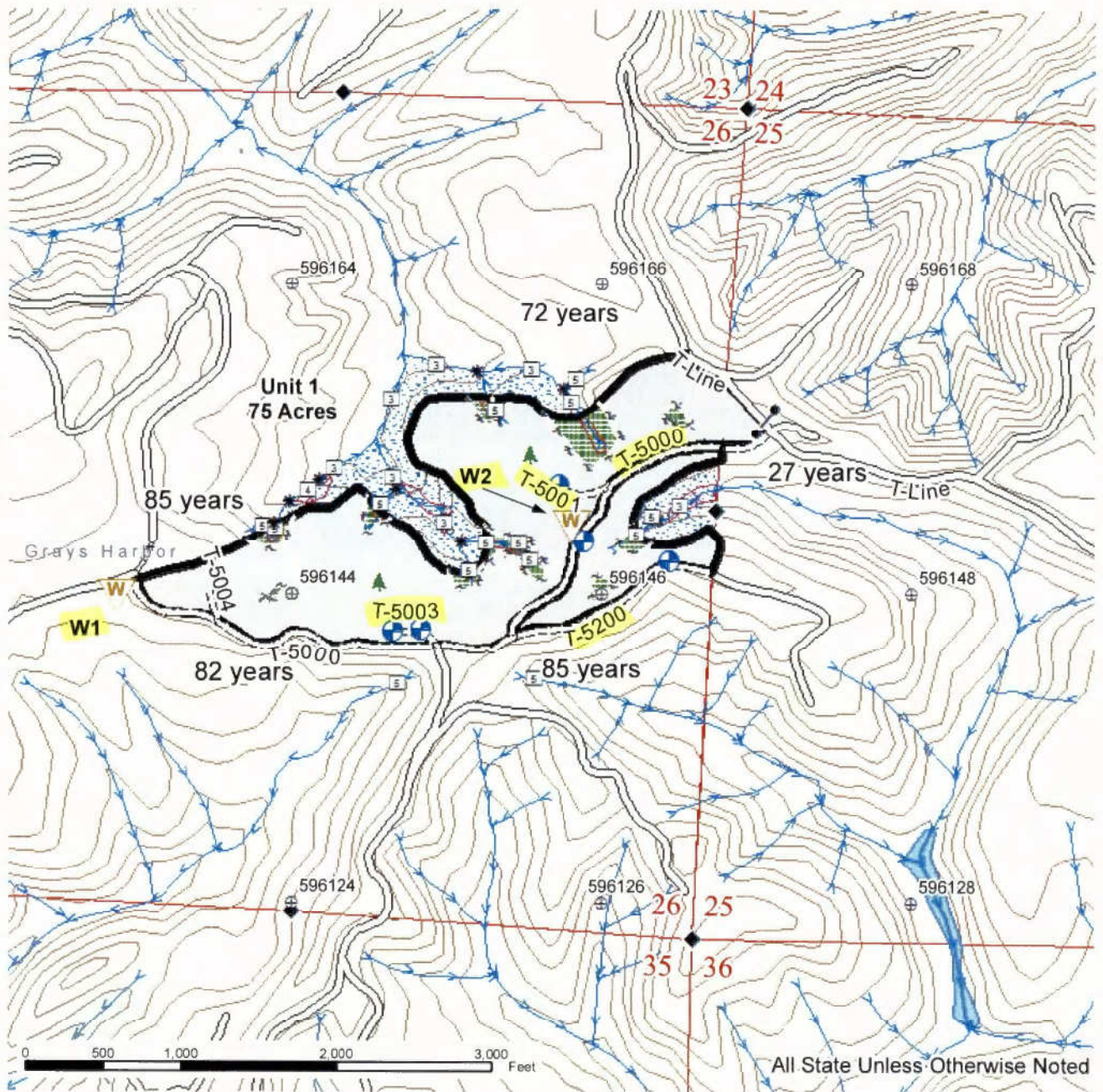


FOREST PRACTICES ACTIVITY MAP

SALE NAME: ABOUT TIME
APPLICATION #: TBD by FP Staff

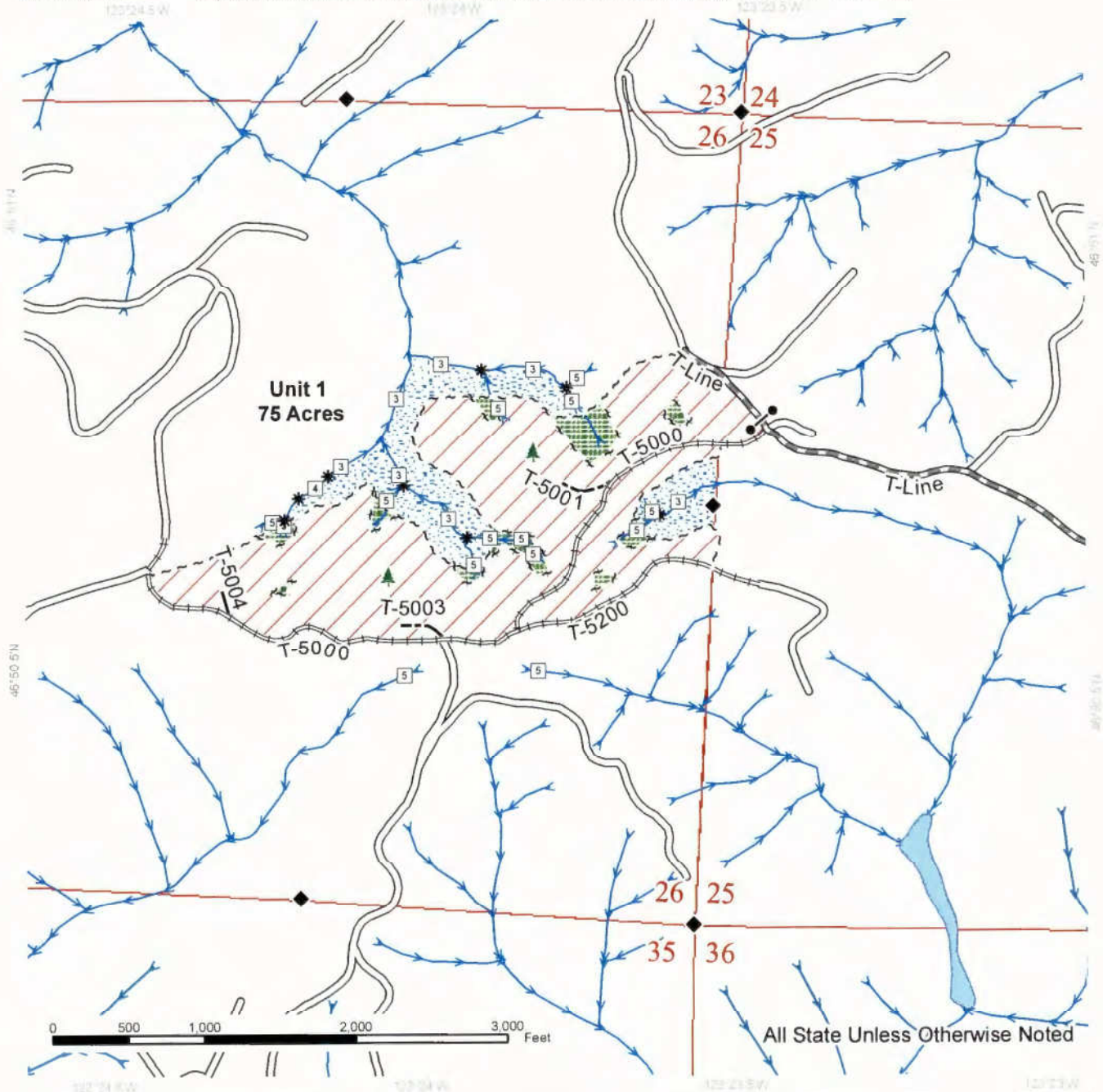
COUNTY(S): Grays Harbor
TOWNSHIP(S): T16R6W



TIMBER SALE MAP

SALE NAME: ABOUT TIME
AGREEMENT #: 30-101293
TOWNSHIP(S): T16R6W
TRUST(S): Capitol Grant (7), Charitable/Educational/Penal & Reformatory Instit. (6), State Forest Transfer (1)

REGION: Pacific Cascade Region
COUNTY(S): Grays Harbor
ELEVATION RGE: 640-920



All State Unless Otherwise Noted

Sale Area	Sale Boundary Tags	Streams
Leave Tree Area	Leave Tree Tags	Stream Type
Riparian Mgt Zone	Existing Roads	Stream Type Break
Required Pre-Haul Maintenance	Required Reconstruction	Survey Monument
Optional Construction	Leave Tree Area <1/4-acre	Gates (PCP1-1)

