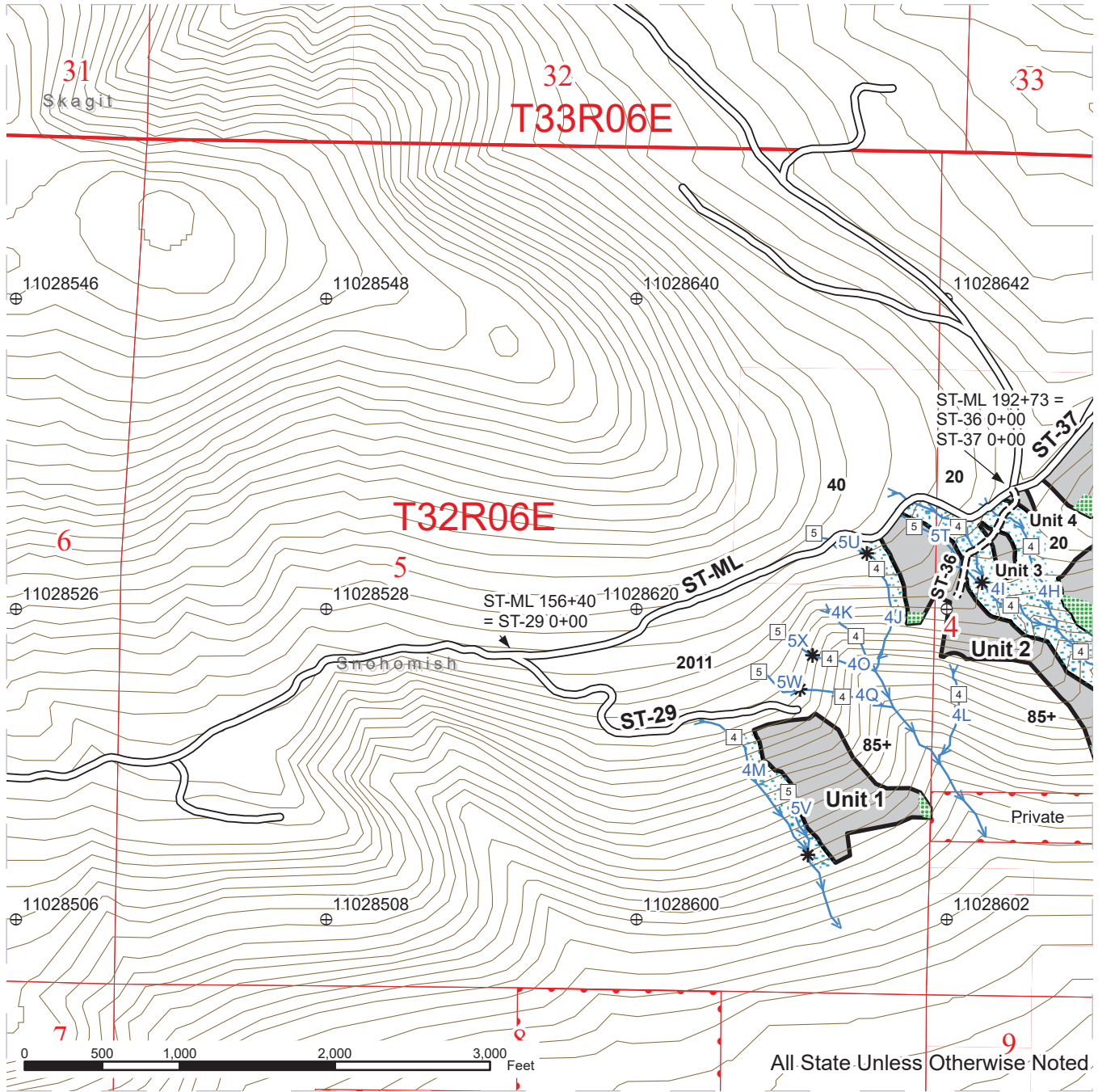


FOREST PRACTICES ACTIVITY MAP

SALE NAME: STILLY REVISITED
 APPLICATION #: 30-093860

COUNTY(S): Snohomish
 TOWNSHIP(S): T32R6E

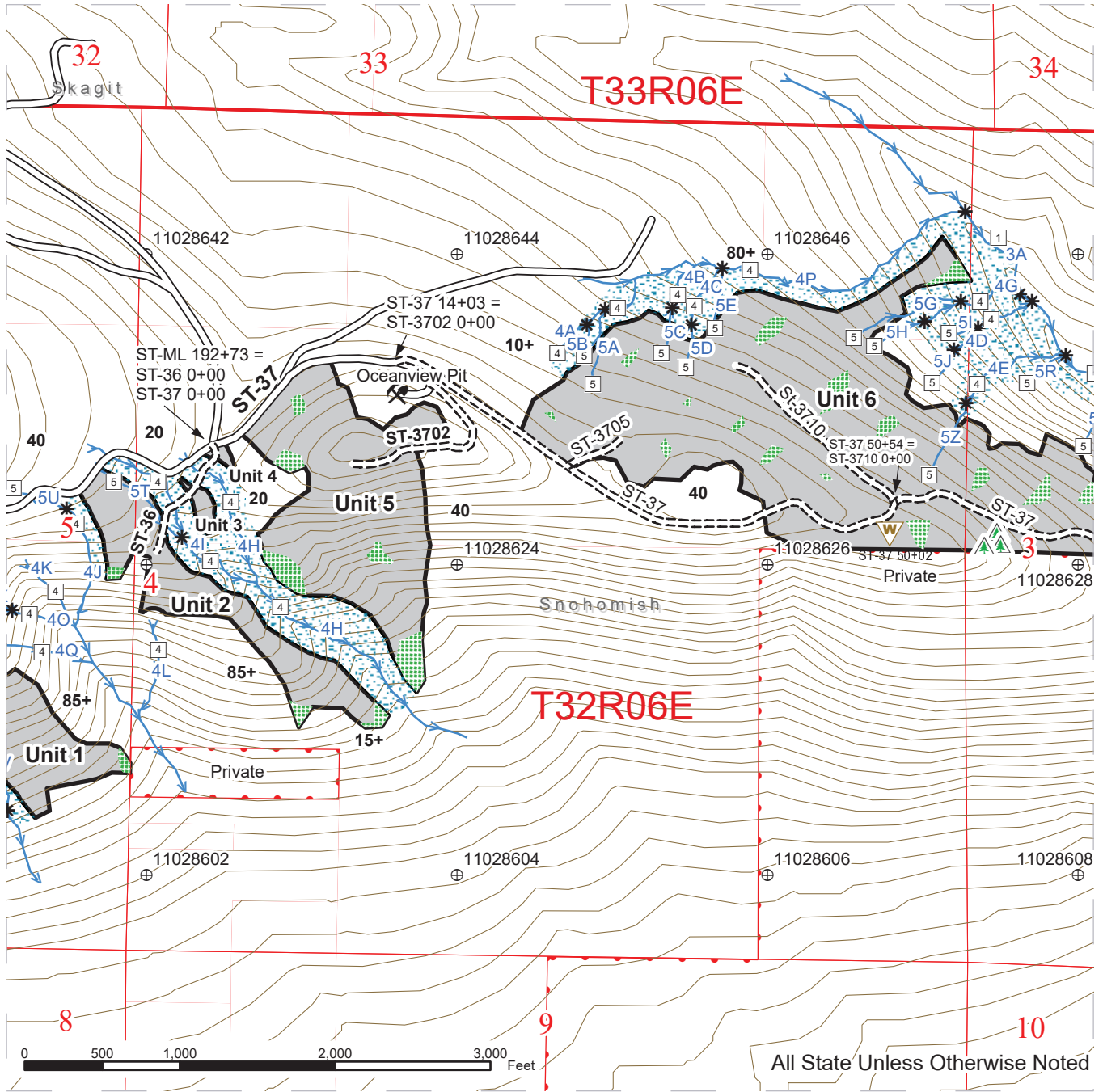


Sale Area	Stream Break	Tics - 2000' Interval
Leave Tree Area	Existing Roads	Public Land Survey Sections
Riparian Mgt Zone	Construction	Public Land Survey Townships
Streams	Streams	
Stream Type 4	Contours 40-foot	
Stream Type 5		

FOREST PRACTICES ACTIVITY MAP

SALE NAME: STILLY REVISITED
 APPLICATION #: 30-093860

COUNTY(S): Snohomish
 TOWNSHIP(S): T32R6E



All State Unless Otherwise Noted

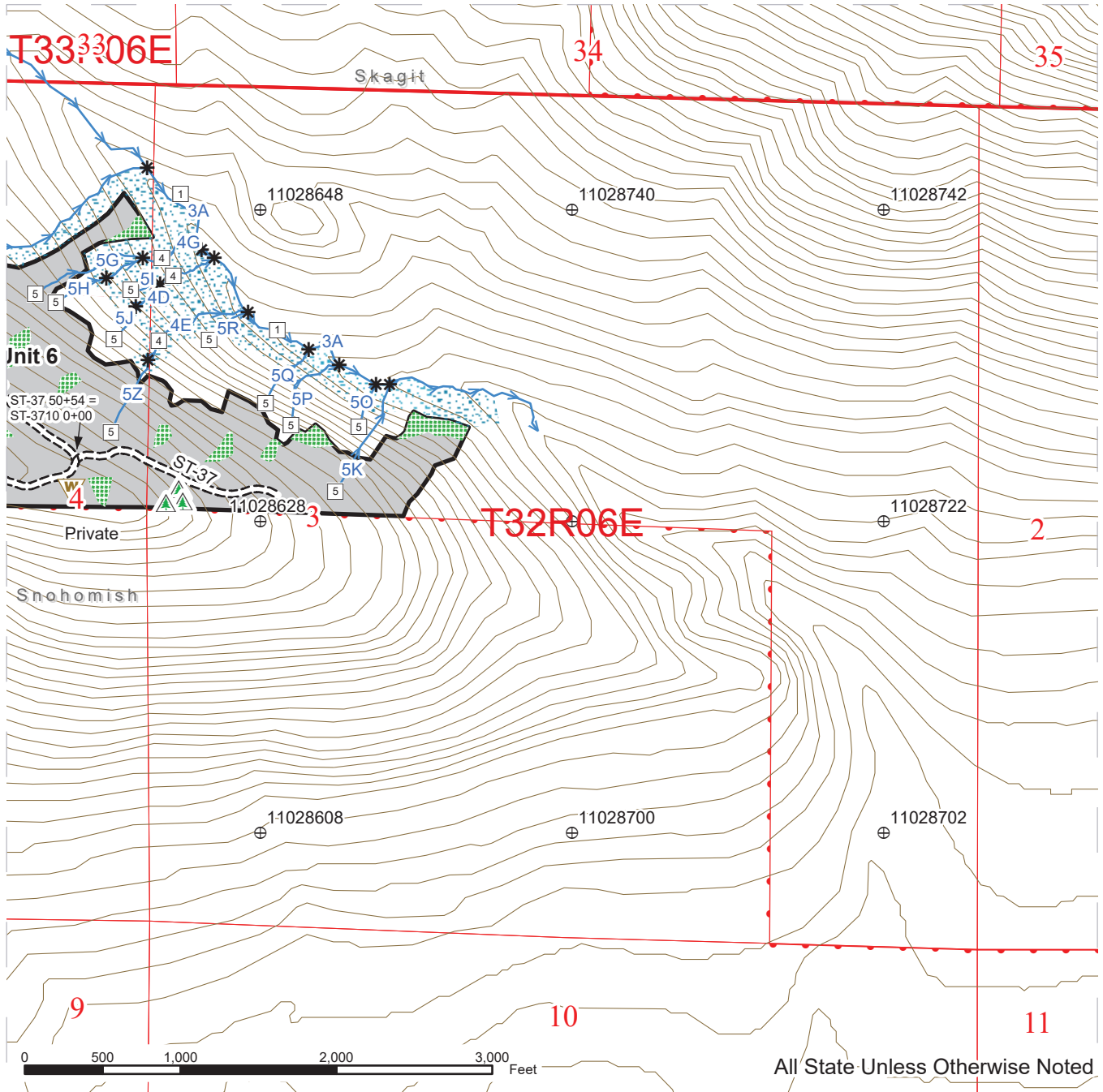
Sale Area	Stream Type 1	Streams
Leave Tree Area	Stream Type 4	Contours 40-foot
Riparian Mgt Zone	Stream Type 5	Tics - 2000' Interval
Non-Tradeable Leave Trees	Stream Break	Public Land Survey Sections
Rock Pit	Existing Roads	Public Land Survey Townships
Waste Area	Construction	
Streams		



FOREST PRACTICES ACTIVITY MAP

SALE NAME: STILLY REVISITED
 APPLICATION #: 30-093860

COUNTY(S): Snohomish
 TOWNSHIP(S): T32R6E



Sale Area	Stream Type 1	Contours 40-foot
Leave Tree Area	Stream Type 4	Tics - 2000' Interval
Riparian Mgt Zone	Stream Type 5	Public Land Survey Sections
Non-Tradeable Leave Trees	Stream Break	Public Land Survey Townships
Waste Area	Construction	
Streams	Streams	

