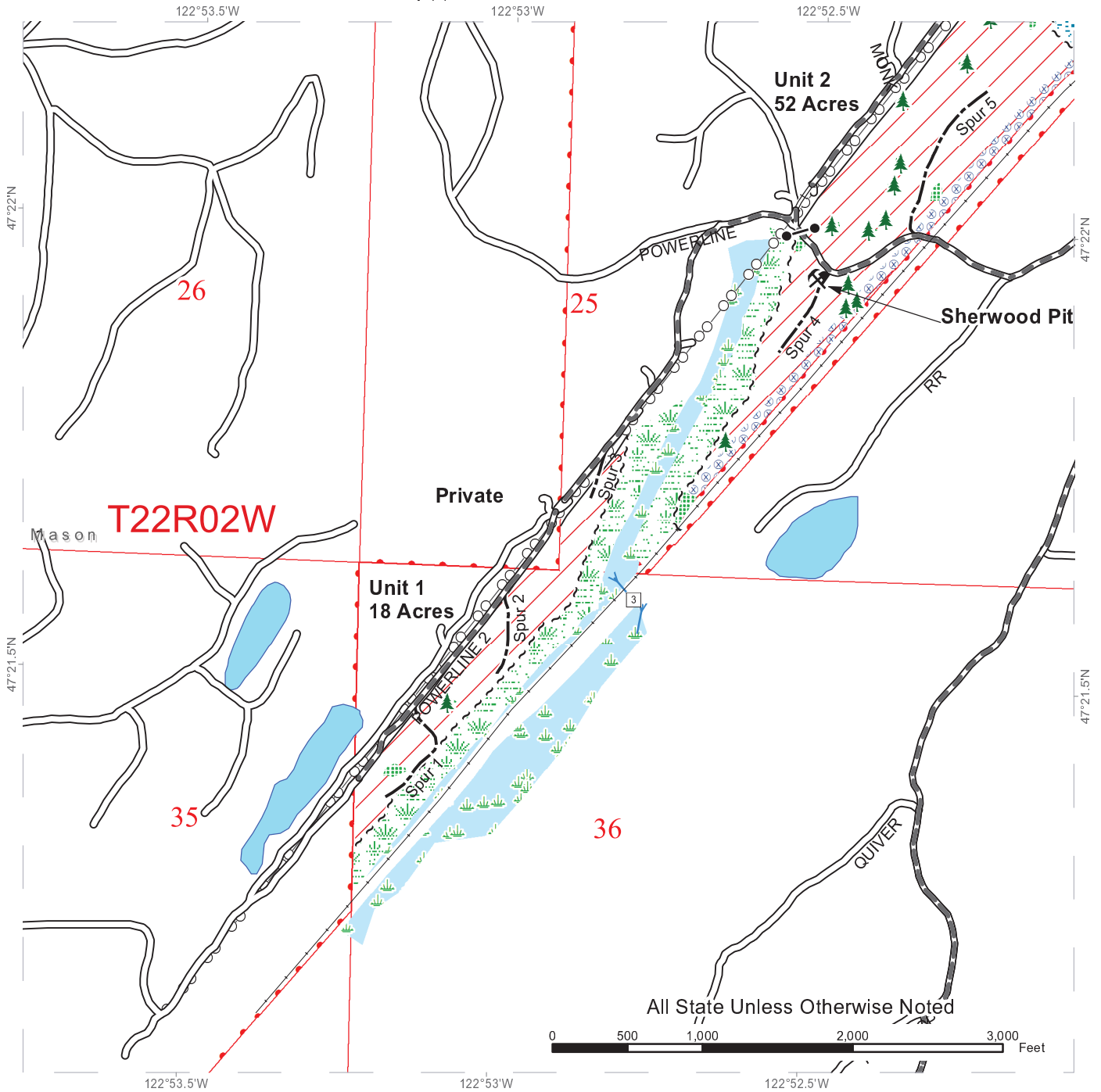


TIMBER SALE MAP

SALE NAME: SURE WOOD
AGREEMENT #: 30-102110
TOWNSHIP(S): T22R2W
TRUST(S): Common School and Indemnity (3)

REGION: South Puget Sound Region
COUNTY(S): Mason
ELEVATION RGE: 200-280

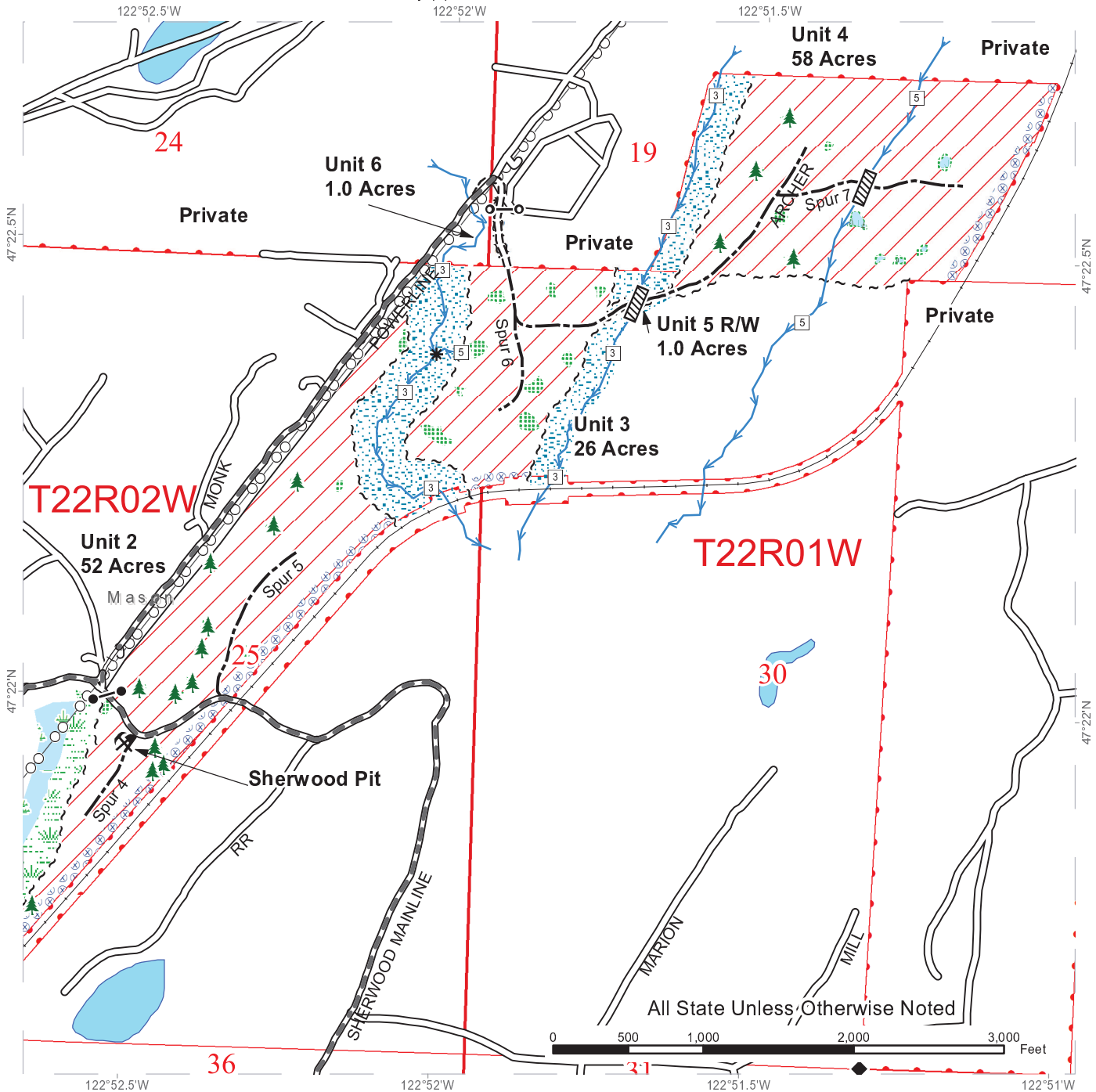


Legend	
	Variable Retention Harvest
	Sale Boundary Tags
	Right of Way Tags
	Property Line
	Flag Line
	Timber Type Change
	Wetlands - Non-forested
	Riparian Mgt Zone
	Wetland Mgt Zone
	Hazard Abatement Area
	Power Lines
	Rock Pit
	Gates
	Existing Roads
	Required Pre-Haul Maintenance
	Required Reconstruction
	Optional Construction
	Railroad
	Streams
	Stream Type
	Stream Type Break
	Leave Tree Area <1/4-acre
	Leave Tree Area
	Public Land Survey Townships
	Public Land Survey Sections

TIMBER SALE MAP

SALE NAME: SURE WOOD
AGREEMENT #: 30-102110
TOWNSHIP(S): T22R2W, T22R01W
TRUST(S): Common School and Indemnity (3)

REGION: South Puget Sound Region
COUNTY(S): Mason
ELEVATION RGE: 200-280

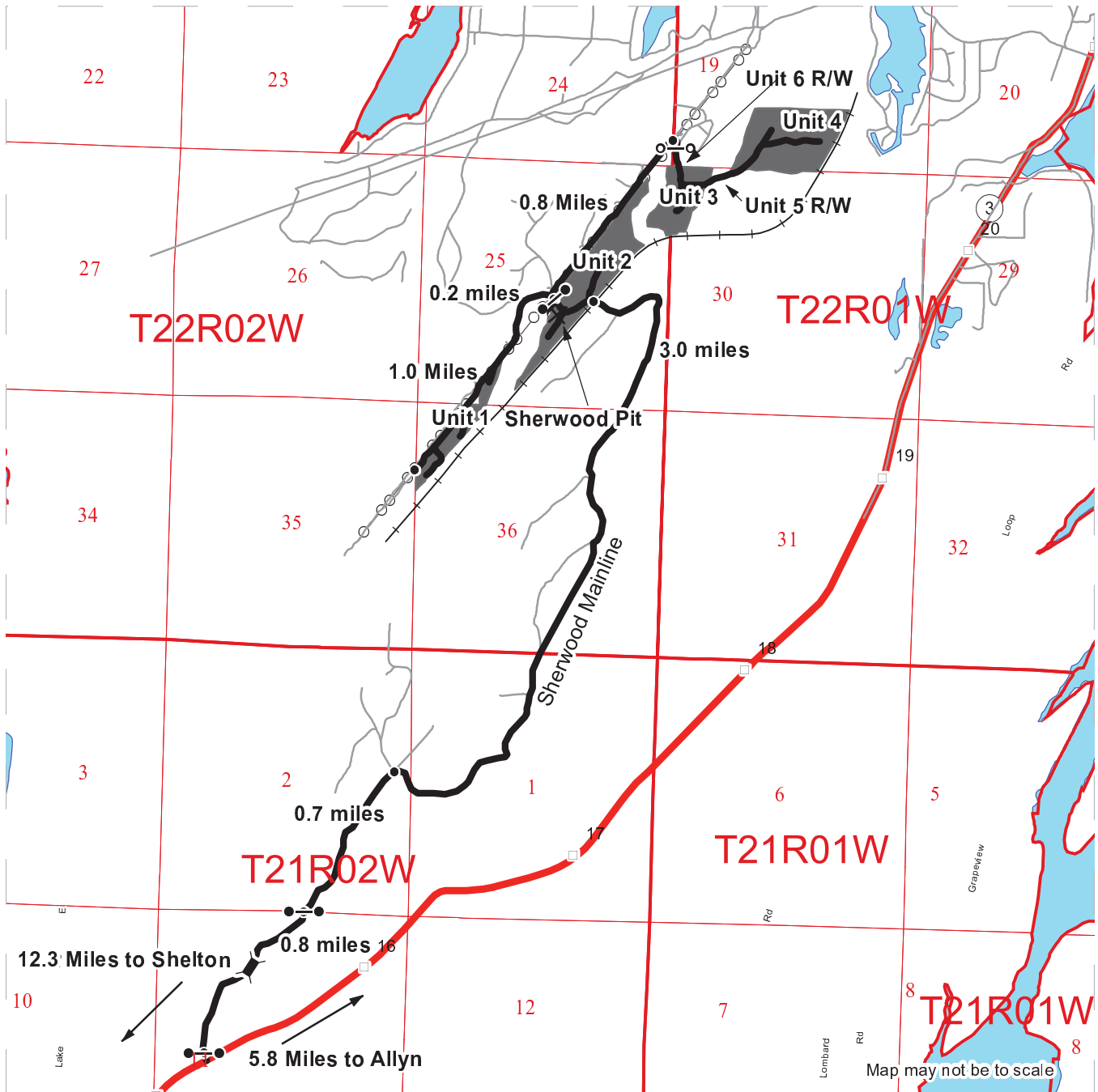


Legend			

DRIVING MAP

SALE NAME: SURE WOOD
AGREEMENT#: 30-102110
TOWNSHIP(S): T22R1W, T22R2W
TRUST(S): Common School and Indemnity (3)

REGION: South Puget Sound Region
COUNTY(S): Mason
ELEVATION RGE: 200-280



Timber Sale Unit	Rock Pit
Haul Route	Railroad
Other Road	Power Lines
Bridge	Public Land Survey Townships
Distance Indicator	Public Land Survey Sections
Gate (A383)	
Gate Installation	
Milepost Markers	

DRIVING DIRECTIONS:

Form Allyn, drive approximately 5.75 miles south on Hwy 3. At orange gate (#301) go 0.8 miles to blue gate (#302) on the Sherwood mainline. Continue on the mainline for 0.7 miles to a 4 way intersection. Head northwest on the mainline for 3.0 miles to the RR tacks (Unit 2). Continue 0.2 miles to Gate #305 at powerlines. At powerlines head southwest to unit 1, head northeast to unit 3 and 4 for 0.8 Miles.

